

**NORTH ATLANTIC OCEAN
BERMUDA ISLANDS**

**AREA OF DETAIL
FIGURE 2.**

From British surveys to 1937
and survey by U.S.S. Bowditch in 1940 and 1941

**SOUNDINGS IN FATHOMS
HEIGHTS IN FEET ABOVE HIGH WATER**

Ca. coral, M. mud, S. sand, rhy. rocky



FIGURE 1. THE BERMUDA PLATFORM INCLUDING THE CHALLENGER AND PLANTAGENET BANKS AND THE BERMUDA ISLANDS.

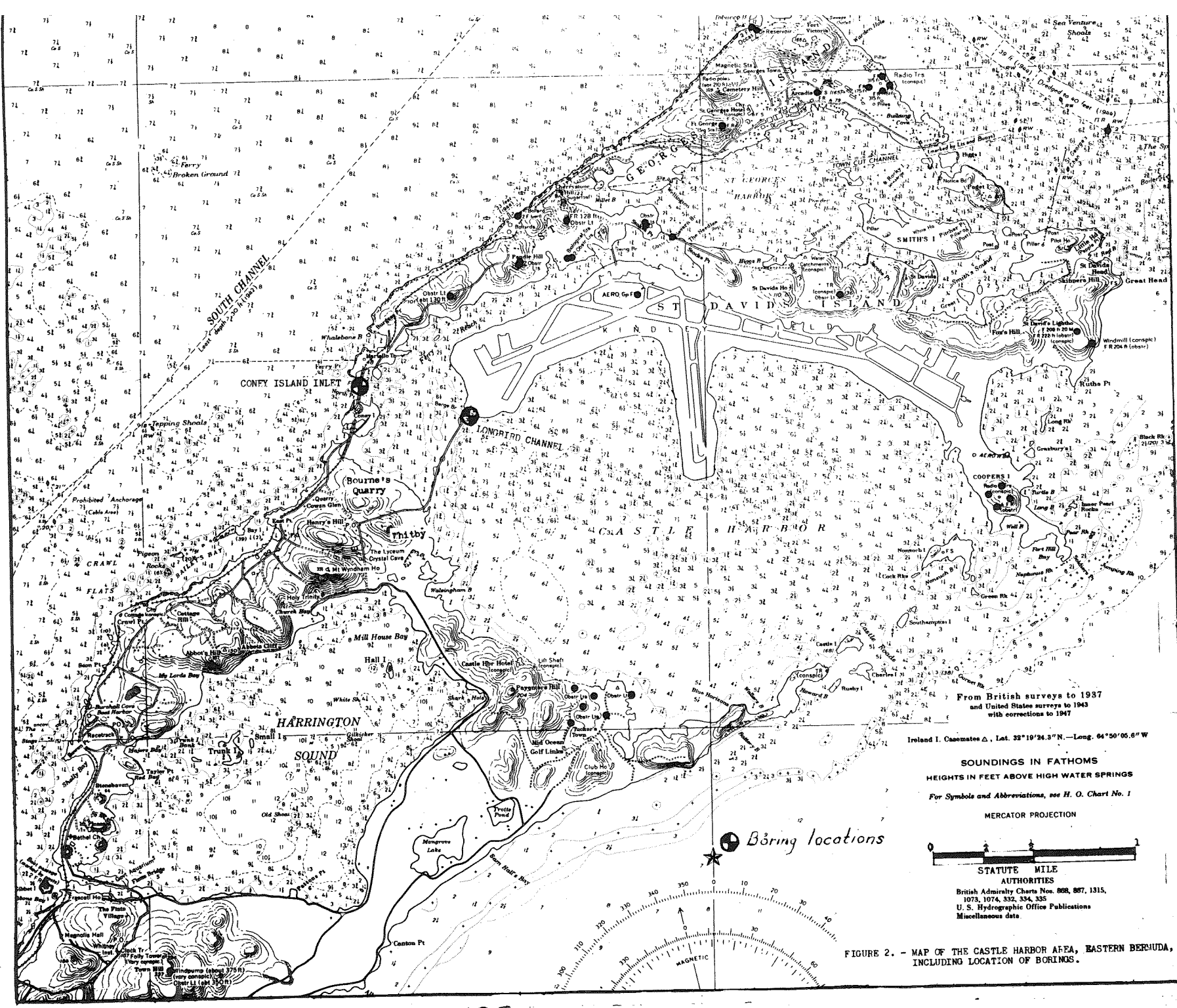


FIGURE 2. - MAP OF THE CASTLE HARBOR AREA, EASTERN BERMUDA, INCLUDING LOCATION OF BORINGS.

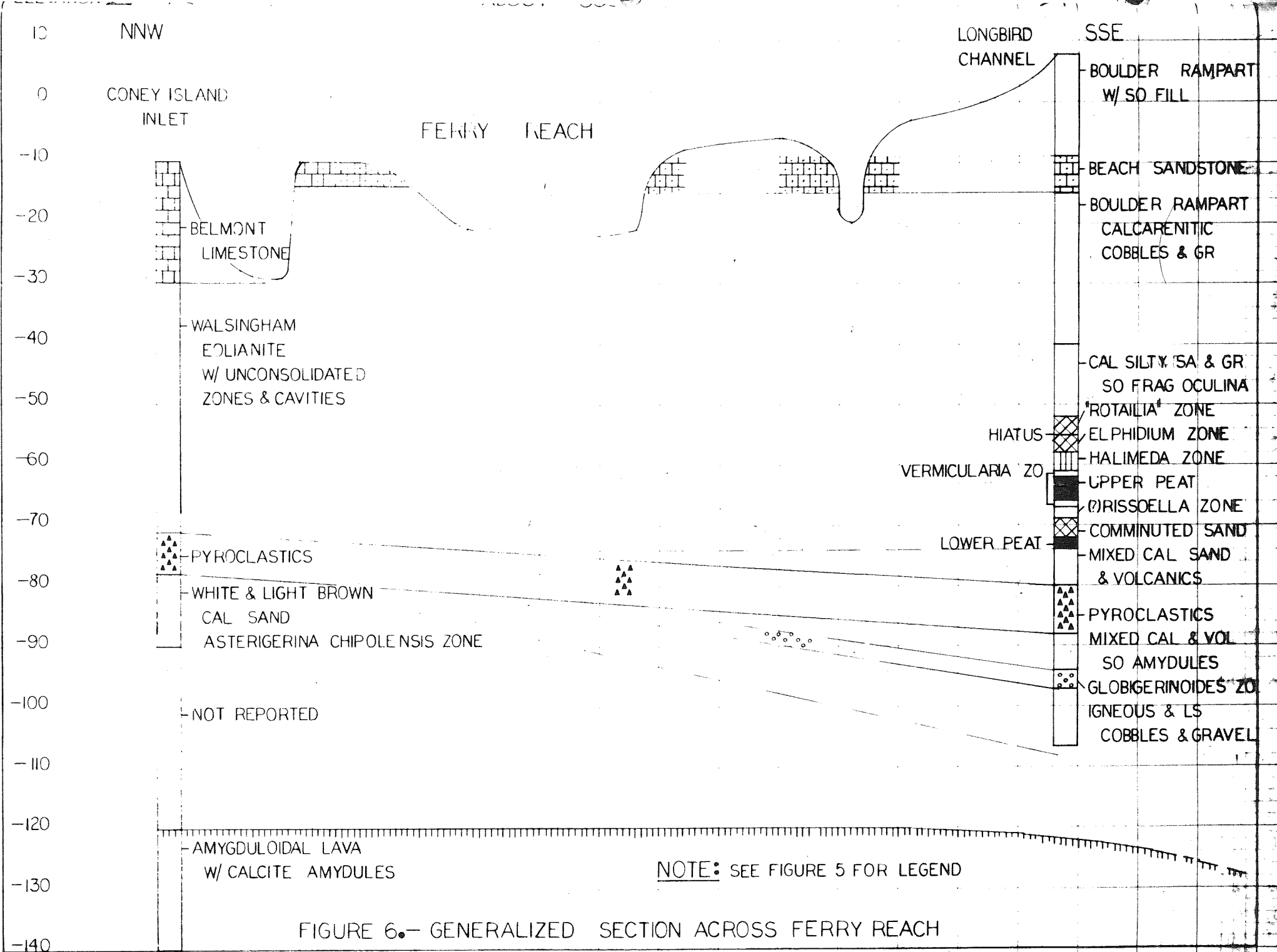


FIGURE 6.- GENERALIZED SECTION ACROSS FERRY REACH

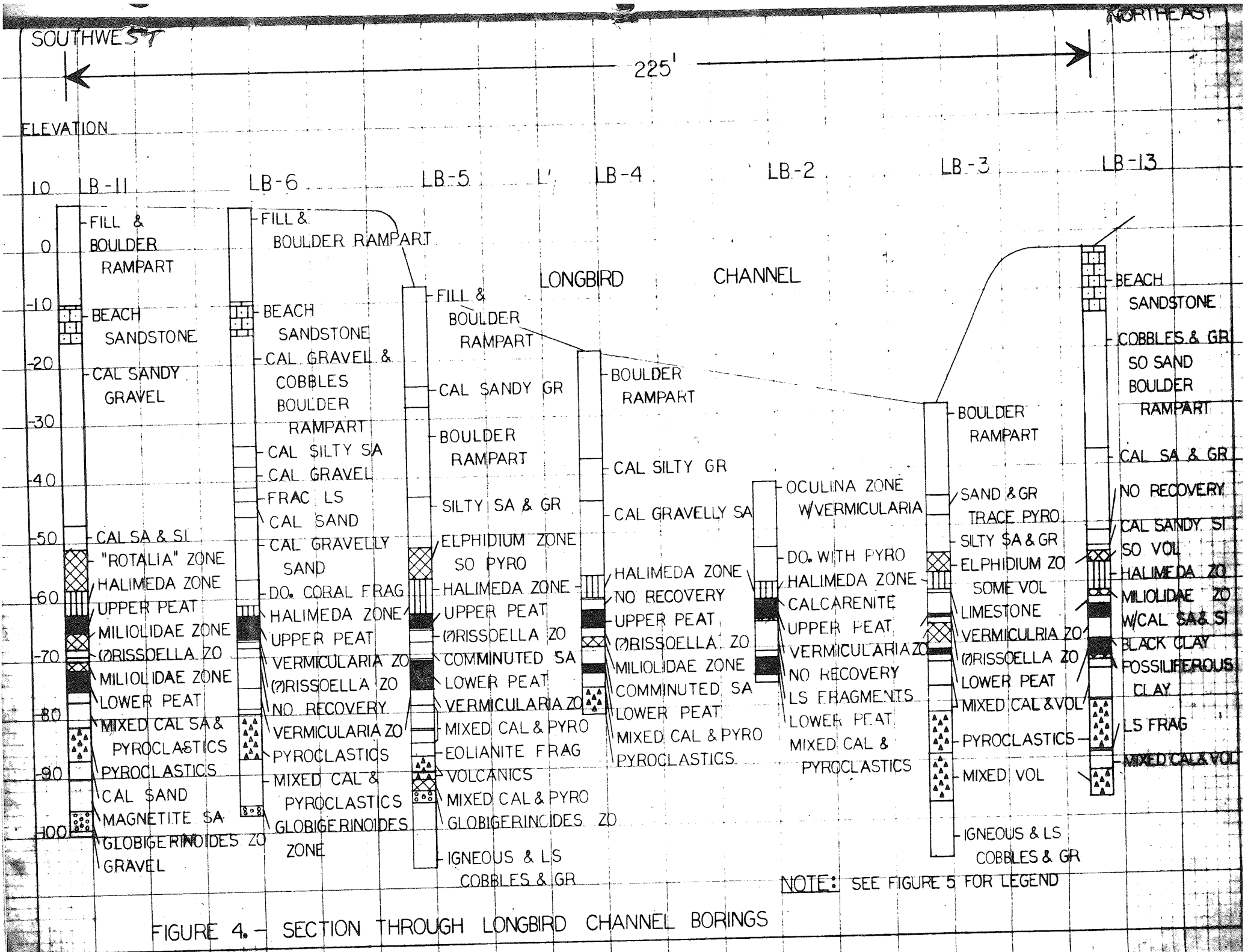


FIGURE 4. — SECTION THROUGH LONGBIRD CHANNEL BORINGS